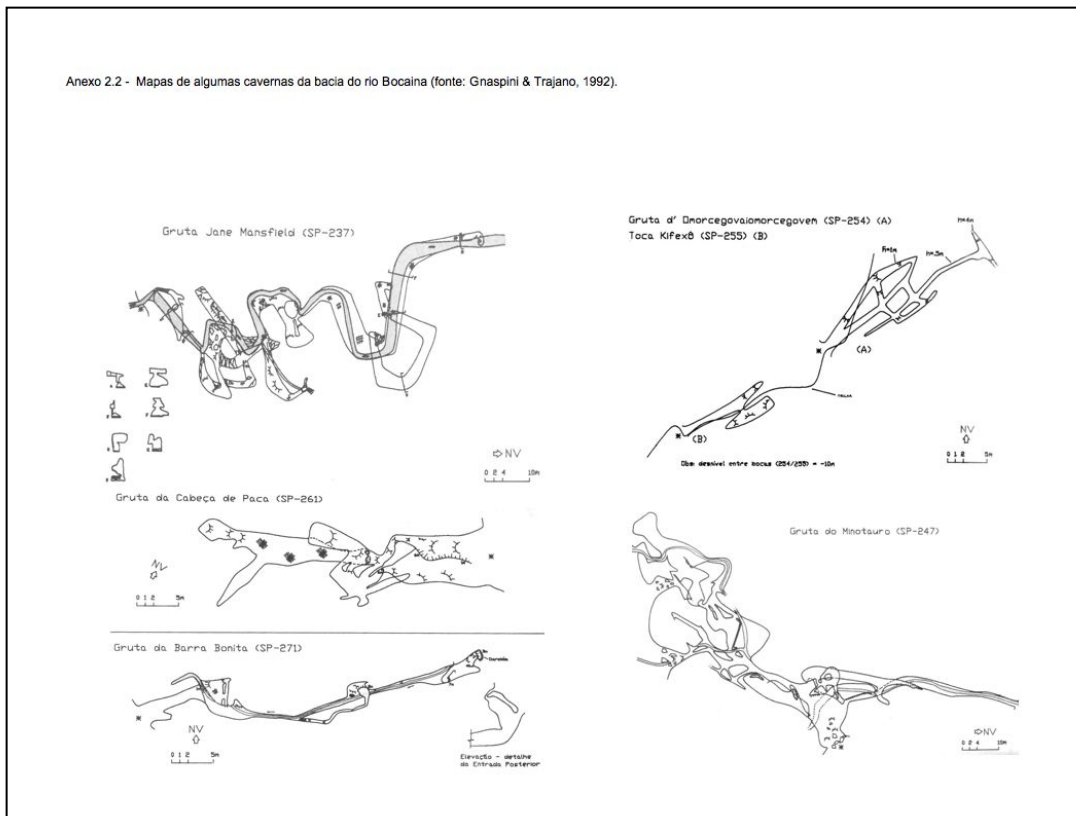
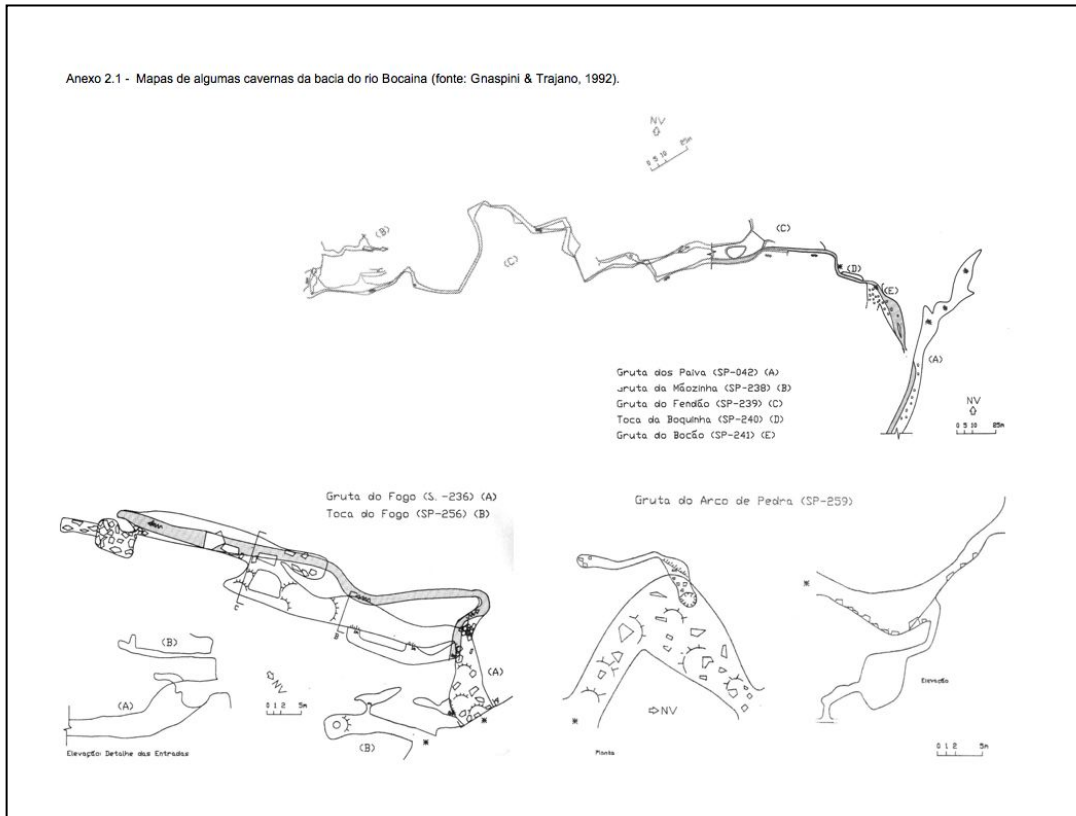
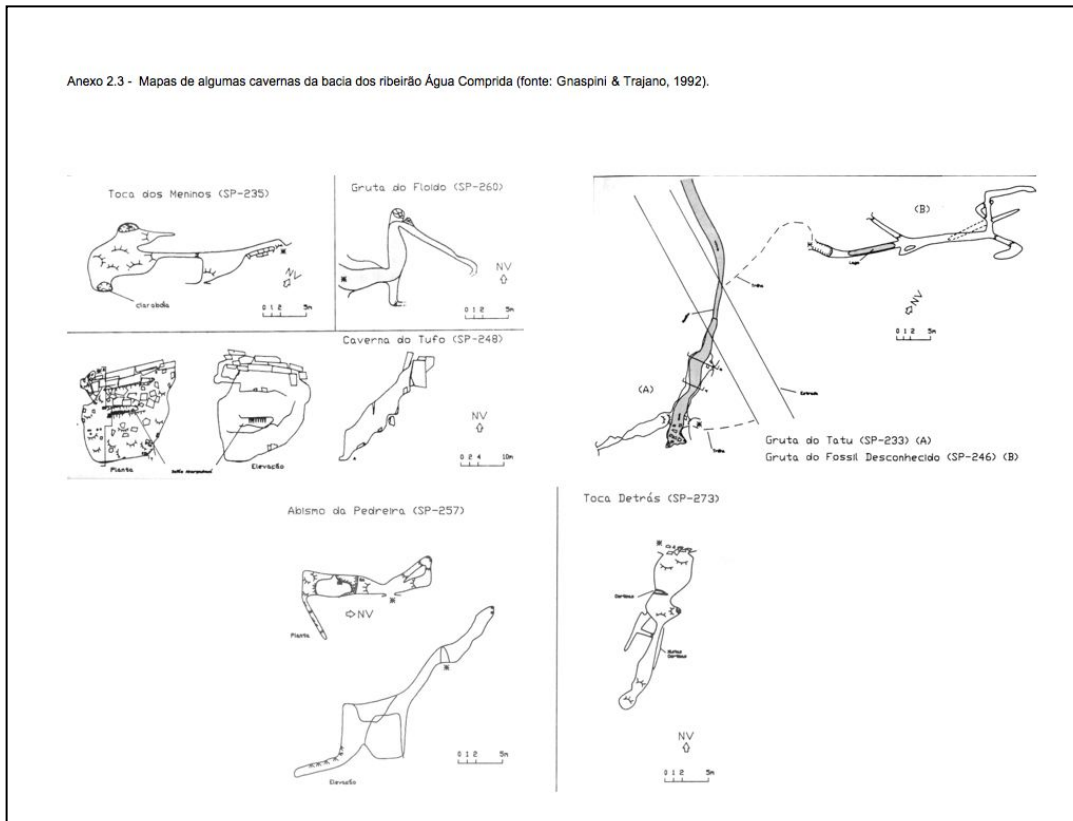


## ANEXO - INVENTÁRIO DAS CAVERNAS DO PEI E ENTORNO (MAPAS)



Anexo 2.3 - Mapas de algumas cavernas da bacia dos ribeirão Água Comprida (fonte: Gnaspini & Trajano, 1992).



Anexo 2.4 - Mapas de algumas cavernas da bacia dos rios Capuava e Carmo (fonte: Gnaspini & Trajano, 1992).

