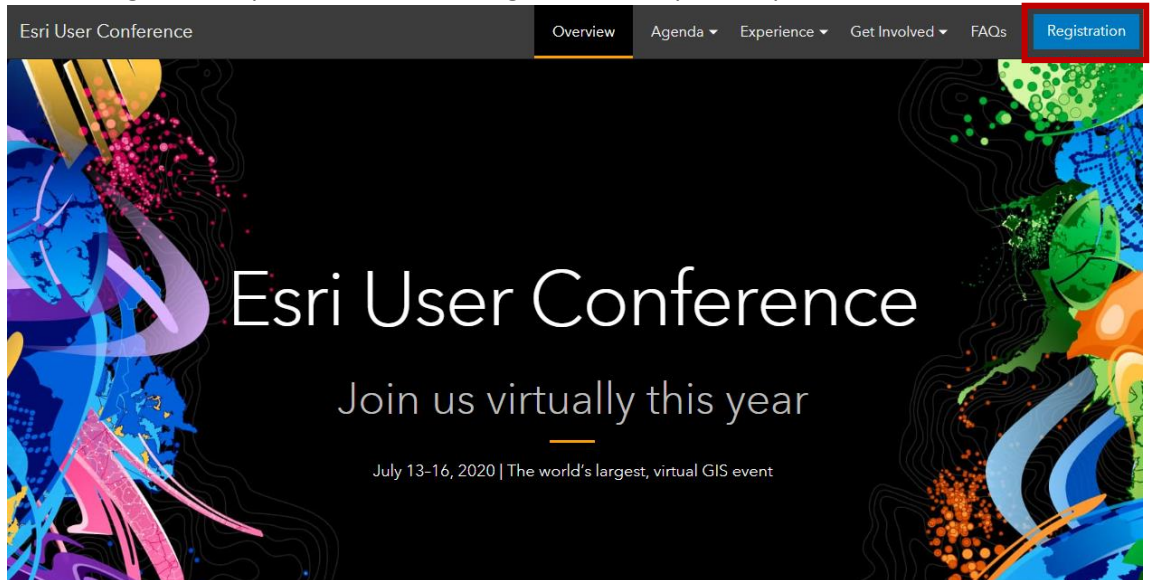
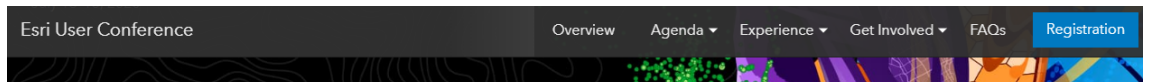


## Passo a passo para inscrição - UC 2020

- 1- Para acessar o evento e se registrar, clique no link <https://www.esri.com/en-us/about/events/uc/overview>
- 2- Para se registrar, clique no botão azul “Registration” na parte superior direita.



- 3- Na próxima página um pouco abaixo, vai ter três tipos de acesso. Clique no “Register now” do “All access”.




### Join the world's largest, virtual GIS conference

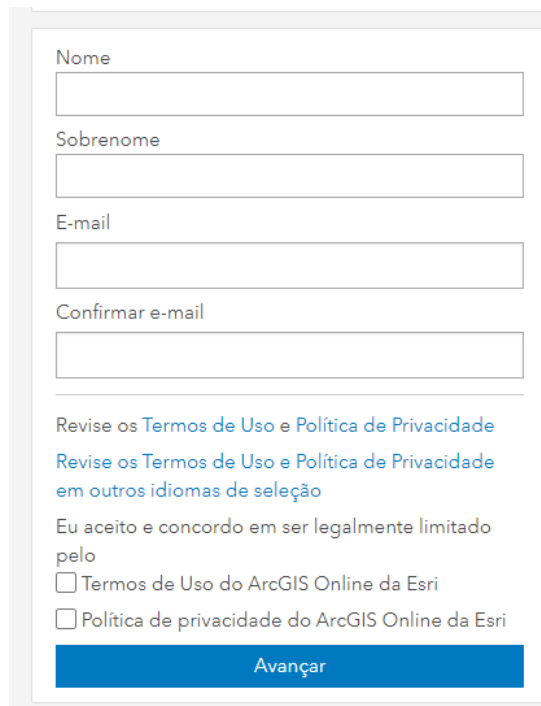
The 2020 Esri User Conference (Esri UC) is a completely virtual event designed to give users and students an interactive, online experience with Esri and the GIS community. Participate in sessions and view presentations that offer geospatial solutions, browse the online Map Gallery, watch the Plenary Session, and much more.

<h4>All access</h4> <p>You will get access to the full conference if you are current on your maintenance plan or subscription, including users with ArcGIS for Personal Use licenses, distributors and partners.</p> <p><a href="#">Register now</a></p>	<h4>Student access</h4> <p>You will get access to the conference if you are a current student or 2020 graduate. Access to the Expo and Esri Showcase requires you to be an Esri customer.</p> <p><a href="#">Register now</a></p>	<h4>Plenary Session access only</h4> <p>Plenary Session access is complimentary for everyone. Esri customers who are not up-to-date on their maintenance plan or subscription, as well as prospective customers, will get access to the Plenary Session.</p> <p><a href="#">Register now</a></p>
--	---	--

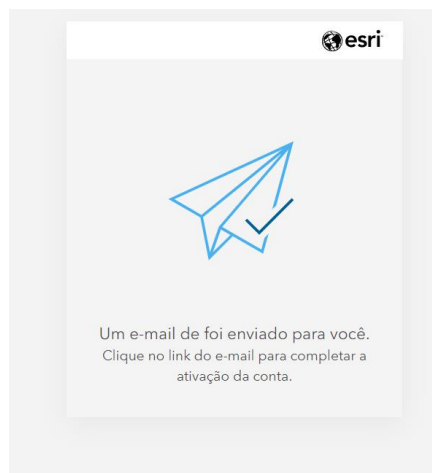
- 4- Na próxima página, clique em **“Create a public account”**.



- 5- Na próxima página, preencha com suas informações pessoais e clique em **“Avançar”**.



- 6- Logo após o preenchimento, será enviado uma mensagem para o seu e-mail cadastrado.



7- No e-mail enviado, clique no link para seguir para o próximo passo do cadastro.

Sua Conta pública ArcGIS



ArcGIS Notifications <notifications@arcgis.com>  
Para Lucas Fernando do Nascimento

Responder Responder a Todos Encaminhar

qua 08/07/2020 14:26

Olá Lucas,

Obrigado por registrar em uma conta uma **Conta pública do ArcGIS**. Você está apenas a uma etapa de iniciar. Clique no link abaixo para ativar sua conta.


Nota: Este link de ativação expirará em 24 horas.

<https://www.arcgis.com/sharing/rest/oauth2/createUser?id=JFzZ214HjBOTfIK8>

Obrigado,  
A Equipe de Contas do ArcGIS

Este é um e-mail automatizado. Não responda.

8- Na página, preencha um nome de usuário, senha e uma pergunta de segurança e clique em “Criar Conta”.

Configurar sua Conta Pública do  ArcGIS

Nome de Usuário

O nome do usuário deve:

- Estar entre 6 e 128 caracteres em comprimento
- Não incluir caracteres especiais diferente de . (ponto), \_ (sublinhado), @ (arroba) e - (hífen)
- Não inclua um . (dot), - (hyphen), \_ (underscore) ou @ (at sign) como o primeiro ou o último caractere do nome de usuário
- Não incluir espaços

Senha

Redigitar senha

Pergunta de segurança  
Selecione um

Resposta

- 9- Logo após clicar no “Criar Conta”, você será redirecionado para a página de registro do evento. Preencha com suas informações pessoais novamente e clique em “Continue”.



### 2020 Esri User Conference

**Profile Update Required**

Additional account information is required. Please enter the fields below and click continue to proceed.

(R)=required

First Name

Last Name

Email

(R) Organization

(R) Street Address

(R) City

(R) Country/Region

(R) State/Province

(R) Postal Code

[Continue](#)

- 10- Na próxima página, preencha com as informações abaixo. Utilize o código “378411” no “Customer No” e clique em “Proceed”.



### 2020 Esri User Conference - Virtual Registration

[Contact Us](#)

#### Registration Information

##### Select a Conference Rate

This is a full-conference virtual registration available to Esri customers. This will grant you access to the Plenary Session, Esri Technical Sessions, Esri Showcase, User Presentations, Map Gallery, networking and library of recorded sessions and demos.

- Virtual UC All Access - \$0

##### Customer Information

Customer No.  I don't have a customer number

##### Tell us about yourself

(R) Organization Type

(R) Industry Classification

(R) Relationship with Esri

(R) What best describes your role in the organization?

[Proceed](#)

11- Na próxima tela, selecione o “checkbox” conforme imagem abaixo e desça um pouco mais a página.



## 2020 Esri User Conference - Virtual Registration

[Contact Us](#)

### Registration Information

#### Review and Pay

##### Edit Information

##### \$0 Virtual UC All Access

This is a full-conference virtual registration available to Esri users who currently have a maintenance plan or subscription. (Mon - Thu, July 13 - July 16)

Total Cost: \$0

##### Note to Registration Staff (max 1000 characters)

Max 1000 characters allowed.

By checking this box, I consent to and agree that personal information collected as part of the registration for the Esri User Conference may be transferred into, stored and/or processed in the United States or any other country where Esri or its affiliates, subsidiaries, distributors or service providers maintain facilities.

##### ATTENDEE ACKNOWLEDGEMENT

This Esri event is organized and hosted by Esri. All rights related to this private event are the exclusive property of Esri. Esri may record the event and all other events associated with it. Please be aware that your image and/or voice may be photographed or recorded and used in Esri marketing or promotional materials. No compensation is provided. You may not record, distribute, or transmit the content of this event or any of its participant's images or voices in any medium of communication for commercial purposes without obtaining permission of Esri. Any materials obtained at this Esri event are subject to U.S. Export Control laws. Personal information included in the registration form, or otherwise provided to Esri as part of the registration process, is subject to the [Esri Privacy Statement](#). At Esri produced events, some of your information may be stored within your conference badge or virtual pass. You may be asked to have your badge or pass "scanned" at Partner sponsored events, such as socials and SIGs (special interest group) meetings. You are not required to have your badge or pass scanned to attend. If you do allow your badge or pass to be scanned, your contact information will be shared with our sponsors, who may contact you about their products and services. Esri partners exhibiting in the Expo Hall may ask to scan your badge or pass. You are not required to allow this scanning but if you do, the Esri partner will receive your contact information and may contact you about their products and services. Additionally, Esri may ask to scan your badge or pass at other events such as socials, sessions, and classes for the

12- Logo mais abaixo, clique no “checkbox” marcado abaixo e clique em “Submit”.

Total Cost: \$0

##### Note to Registration Staff (max 1000 characters)

Max 1000 characters allowed.

By checking this box, I consent to and agree that personal information collected as part of the registration for the Esri User Conference may be transferred into, stored and/or processed in the United States or any other country where Esri or its affiliates, subsidiaries, distributors or service providers maintain facilities.

##### ATTENDEE ACKNOWLEDGEMENT

This Esri event is organized and hosted by Esri. All rights related to this private event are the exclusive property of Esri. Esri may record the event and all other events associated with it. Please be aware that your image and/or voice may be photographed or recorded and used in Esri marketing or promotional materials. No compensation is provided. You may not record, distribute, or transmit the content of this event or any of its participant's images or voices in any medium of communication for commercial purposes without obtaining permission of Esri. Any materials obtained at this Esri event are subject to U.S. Export Control laws. Personal information included in the registration form, or otherwise provided to Esri as part of the registration process, is subject to the [Esri Privacy Statement](#). At Esri produced events, some of your information may be stored within your conference badge or virtual pass. You may be asked to have your badge or pass "scanned" at Partner sponsored events, such as socials and SIGs (special interest group) meetings. You are not required to have your badge or pass scanned to attend. If you do allow your badge or pass to be scanned, your contact information will be shared with our sponsors, who may contact you about their products and services. Esri partners exhibiting in the Expo Hall may ask to scan your badge or pass. You are not required to allow this scanning but if you do, the Esri partner will receive your contact information and may contact you about their products and services. Additionally, Esri may ask to scan your badge or pass at other events such as socials, sessions, and classes for the purposes of access control, attendee count, or gauging interest in a particular topic. This information will not be shared outside of Esri. To ensure that all attendees benefit from their time at this Esri event, we ask that you review the [Code of Conduct](#). All attendees must be at least 18 years of age unless traveling with a pre-approved youth group. For assistance please contact the [conference registrar](#), 888-377-4576.

I understand the terms of the Cancellation Policy and Attendee Acknowledgement.

Submit

13- Na próxima página, irá aparecer a confirmação do seu registro no evento.

### 2020 Esri User Conference - Virtual Registration

Thank You For Registering

Your registration for the 2020 Esri User Conference virtual event has been received. We will be in touch again soon with more information about event details, timelines, and access.

Your Registration ID is 99215

Your Esri Account Username is Inascimento1

All submissions are subject to verification. If you do not meet the requirements to attend the option selected, the Event Registration team will reach out to you for additional information.

If you have any questions, please contact us at [confregis@esri.com](mailto:confregis@esri.com) or 1-888-377-4576.

Where would you like to go from here?

[My UC](#)

[Logout](#)

14- Irá chegar também uma confirmação no seu e-mail.

### 2020 Esri User Conference



[confregis@esri.com](mailto:confregis@esri.com)

Para Lucas Fernando do Nascimento

 Se houver problemas com o modo de exibição desta mensagem, clique aqui para exibi-la em um navegador da Web.

## 2020 ESRI USER CONFERENCE

Dear Lucas Nascimento:

Your registration for the 2020 Esri User Conference virtual event has been received. We will be in touch again soon with more information about event details, timelines, and access.

Your Registration ID is 99215.

Your Esri Account Username is Inascimento1.

All submissions are subject to verification. If you do not meet the requirements to attend the option selected, the Event Registration team will reach out to you for additional information.

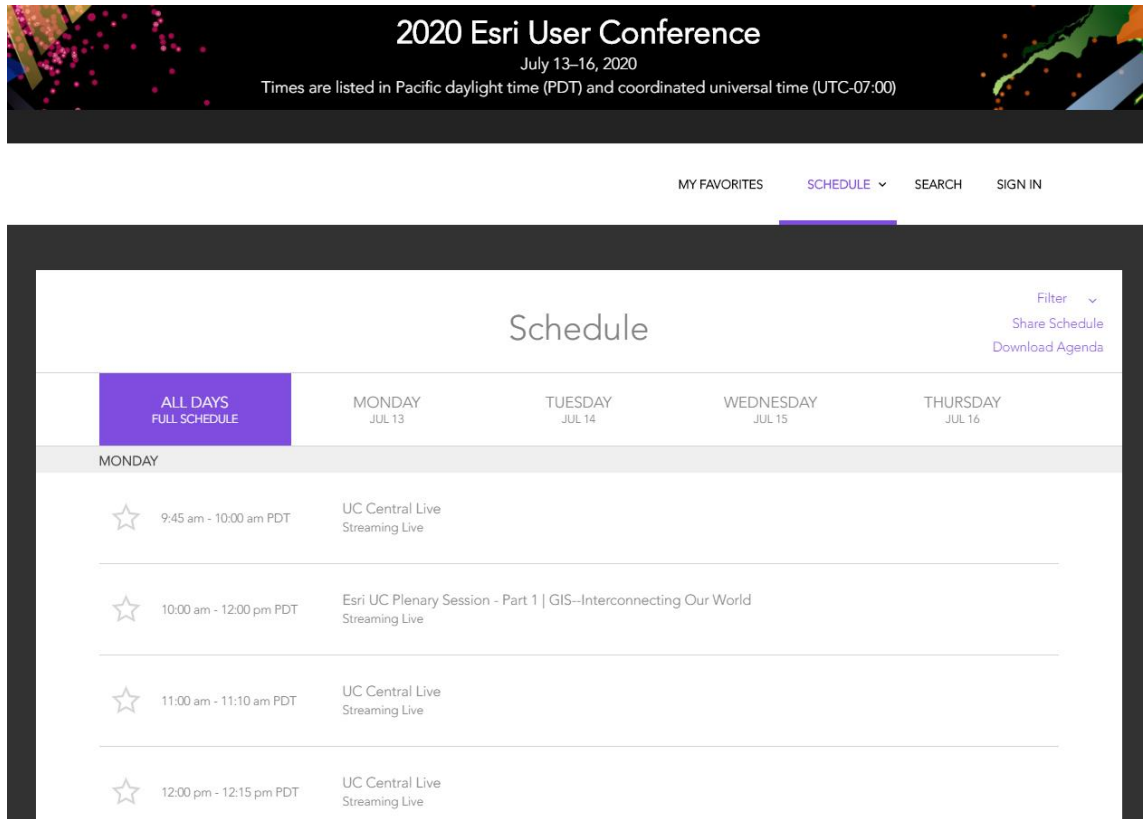
If you have any questions, please contact us at [confregis@esri.com](mailto:confregis@esri.com) or 1-888-377-4576.

[Esri.com](#) | [Privacy](#) | [Contact Us](#)

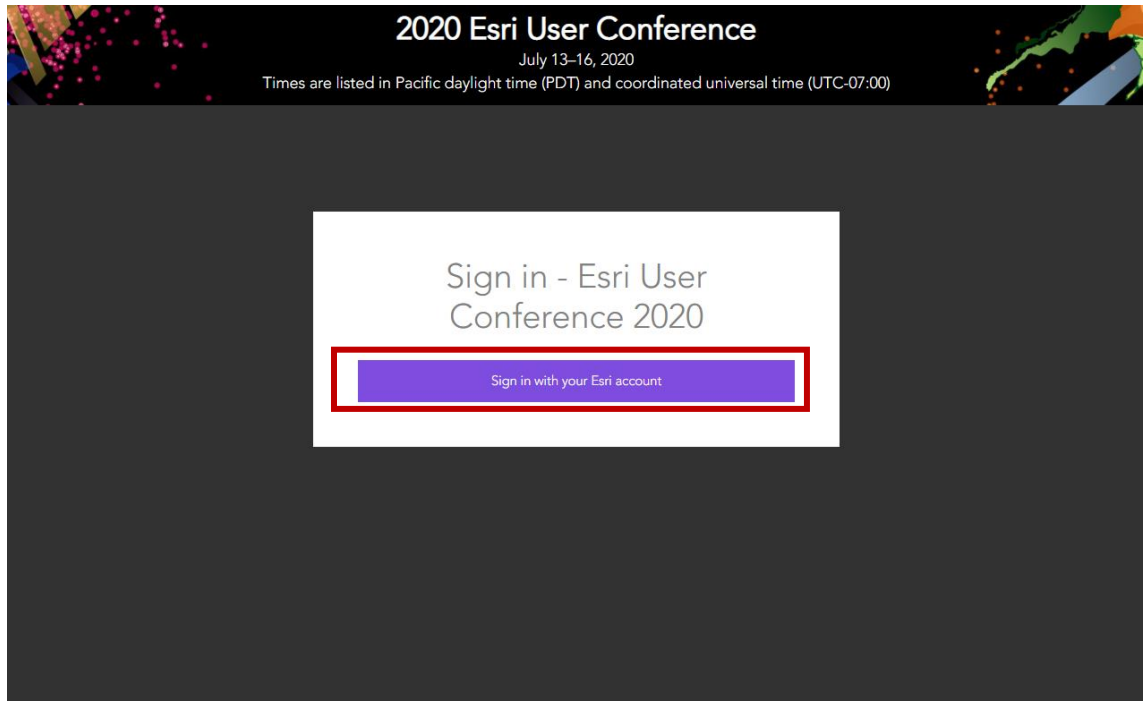
Copyright © 1995-2020 Esri. All rights reserved.

Esri, 380 New York Street, Redlands, CA 92373, USA.

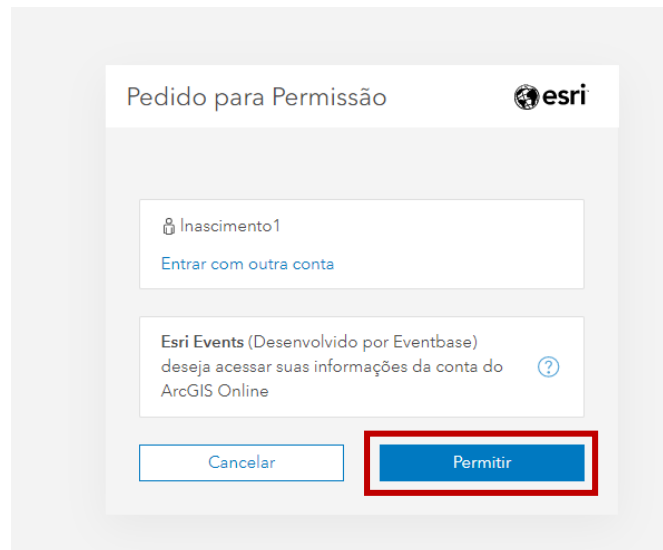
15- Para ver a agenda do evento e ver quais palestras assistir, clique no link <https://userconference2020.schedule.esri.com/schedule/>. Caso queira salvar sua agenda, clique no botão “Sing in” do lado direito.



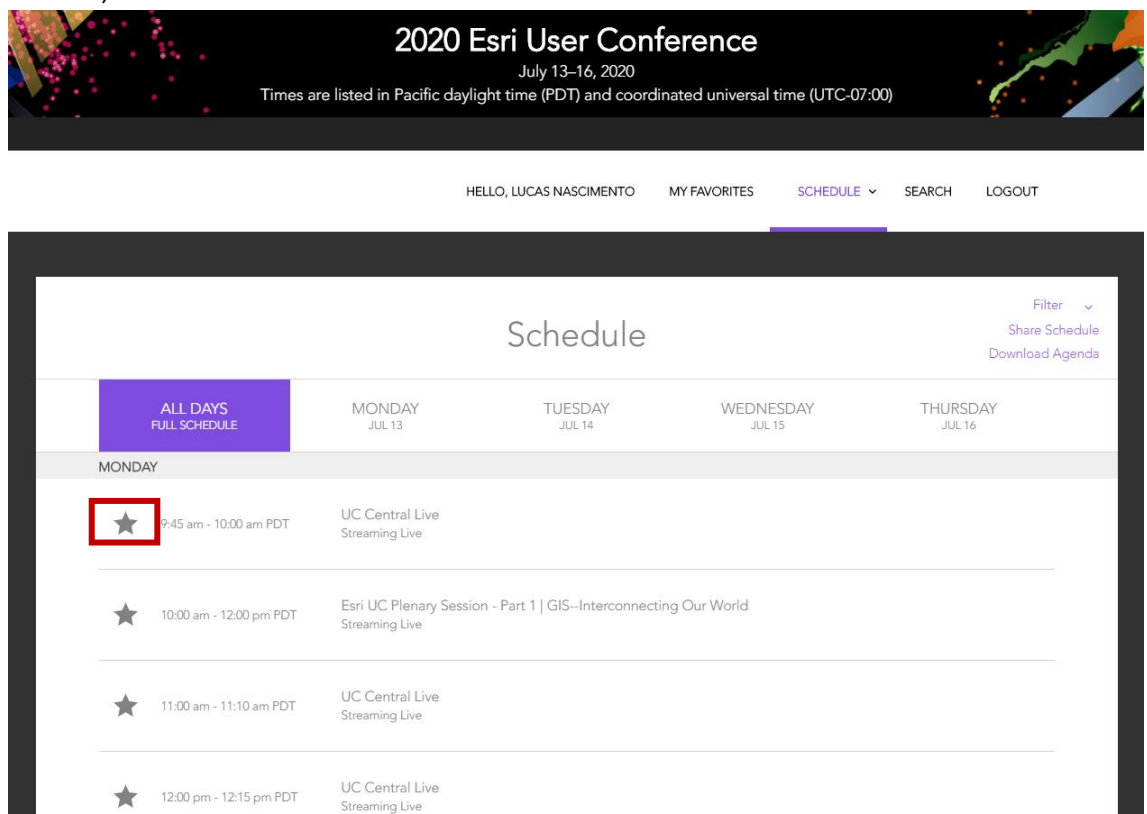
16- Logo após, clique no botão “Sign in with your Esri account”.



17- Logo após entrar no site, vai pedir a permissão para acessar a conta. Clique em “Permitir”.



18- Após permitir, você será redirecionado a tela de login. Para deixar a palestra como favorita, basta clicar na estrela.



19- Para acessar suas palestras favoritas, clique em “My Favorites”.

The screenshot shows the top navigation bar of the 2020 Esri User Conference website. The header includes the event title "2020 Esri User Conference", the dates "July 13-16, 2020", and a note: "Times are listed in Pacific daylight time (PDT) and coordinated universal time (UTC-07:00)". The navigation menu contains "HELLO, LUCAS NASCIMENTO", "MY FAVORITES" (highlighted with a red box), "SCHEDULE", "SEARCH", and "LOGOUT".

The main content area is titled "My Favorites" and includes two download links: "Download Favorites (.ics)" and "Download Favorites (PDF)". A section for "MONDAY" lists a favorite session:

Day	Time	Session Name
MONDAY	9:45 am - 10:00 am PDT	UC Central Live Streaming Live